



Flagstaff Mountain

Twin Peaks Wilderness

Sundial Peak

Kessler Peak

Mill D South Fork (Gardiff Fork)

Days Fork

Doughnut Falls

You Are Here


Jordan Pines Camping & Picnic Area


Spruces Campground & Picnic Area


Information


Big Cottonwood Canyon Rd


Mt Olympus Wilderness

Trailhead 






Restroom 


Trail 

Stream 

Road 

Elevation (ft)

-  6500 - 7499
-  7500 - 8499
-  8500 - 9499
-  9500 - 10499
-  10500 - 11500

Wilderness Area 

0 0.25 0.5 Miles

