

Red Baldy

White Baldy

Pfeifferhorn

Lone Peak Wilderness

White Pine Lake

Red Pine Lake

Maybird Gulch

White Pine Fork


Red Pine Fork

You Are Here


Tanners Flat Campground

Little Cottonwood Canyon Rd

Twin Peaks Wilderness

 Trailhead






 Restroom

 Trail

 Stream

 Road

Elevation (ft)

-  6500 - 7499
-  7500 - 8499
-  8500 - 9499
-  9500 - 10499
-  10500 - 11500

 Wilderness Area

0 0.25 0.5
Miles

