

Thayne Peak

Desolation

Mill B Pass

Protected Watershed (No Dogs Allowed)


Thaynes Canyon


Desolation


Neffs Canyon


Mt Olympus Wilderness


You Are Here

 Trailhead


 Trail


 Stream


 Road





Elevation (ft)


 4000 - 5499


 5500 - 6499

 6500 - 7499

 7500 - 8499

 8500 - 9499

 9500 - 10499

 Wilderness Area

0 0.25 Miles

