

Little Water Peak

Great Western Trail

Lake Desolation

Dog Lake

Desolation

Little Water

Mill D North Fork

Beaver Fork

Mt Olympus Wilderness












Reynolds Peak

You Are Here

Spruces Campground & Picnic Area

Jordan Pines Camping & Picnic Area

Big Cottonwood Canyon Rd

-  Trailhead
-  Restroom
-  Trail
-  Stream
-  Road
- Elevation (ft)**
-  6500 - 7499
-  7500 - 8499
-  8500 - 9499
-  9500 - 10499
-  Wilderness Area
- 0 0.125 0.25
-  Miles

