

✕
Flagstaff
Mountain

✕
Kessler
Peak

Silver Fork

Mill D South Fork (Cardiff Fork)

Days Fork













Doughnut Falls

You Are Here

Big Cottonwood Canyon Rd

Spruces
Campground
& Picnic Area

Jordan Pines
Campground
& Picnic Area

	Trailhead	
	Restroom	
	Trail	
	Stream	
	Road	
Elevation (ft)		
	6500 - 7499	
	7500 - 8499	
	8500 - 9499	
	9500 - 10499	
	10500 - 11500	
		
Miles		