





Pleasant Valley Reservoir

### Legend

-  Open Channel Study Area
-  Conduit
-  Upper Creek
-  Salt Lake City Boundary

City Creek

Memory Grove

North Temple

Red Butte Garden

Red Butte Creek

Red Butte Creek

Emigration Creek

Foothill

1300 South

1300 East

2100 South

Sugarhouse Park

Salt Lake City Property Emigration Tunnel

Suicide Rock



Parley's Creek



0 2,000 4,000 Feet

**DRAFT**  
 Salt Lake City  
 Department of Public Utilities  
 Riparian Corridor Study  
 Scope of Work