


# Capitol Hill Zoning Map










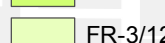



















## Legend

 Capitol Hill Protective Area

### Historic Preservation District

 Capitol Hill

### Zoning Districts

-  BP *Business Park*
-  CN *Neighborhood Commercial*
-  CB *Community Business*
-  CC *Commercial Corridor*
-  CG *General Commercial*
-  D-1 *Central Business District*
-  EI *Extractive Industries*
-  FR-1/43,560 *Foothills Estate Residential*
-  FR-2/21,780 *Foothills Residential*
-  FR-3/12,000 *Foothills Residential*
-  I *Institutional*
-  UI *Urban Institutional*
-  M-1 *Light Manufacturing*
-  M-2 *Heavy Manufacturing*
-  MU *Mixed Use*
-  NOS *Natural Open Space*
-  OS *Open Space*
-  PL *Public Lands*
-  R-1/7,000 *Single-Family Residential*
-  R-1/5,000 *Single-Family Residential*
-  R-2 *Single- and Two-Family Residential*
-  R-MU *Residential/Mixed Use*
-  RMF-35 *Moderate Density Multi-Family Residential*
-  RMF-45 *Moderate/High Density Multi-Family Residential*
-  RMF-75 *High Density Multi-Family Residential*
-  SR-1A *Special Development Pattern Residential*
-  SR-3 *Special Development Pattern Residential*
-  TSA-UC-C *Urban Center- Core*
-  TSA-UC-T *Urban Center- Transition*

