


Avenues Zoning Map

Legend

 Capitol Hill Protection Area

Historic Preservation Districts

 Avenues

 South Temple

Zoning Districts


 CN *Neighborhood Commercial*

 CB *Community Business*


 FP *Foothill Protection*


 FR-2/21,780 *Foothills Residential*

 FR-3/12,000 *Foothills Residential*

 I *Institutional*

 UI *Urban Institutional*

 OS *Open Space*

 PL *Public Lands*

 R-1/12,000 *Single-Family Residential*

 R-1/7,000 *Single-Family Residential*

 R-1/5,000 *Single-Family Residential*

 R-MU *Residential/Mixed Use*

 R-MU-35 *Residential/Mixed Use*

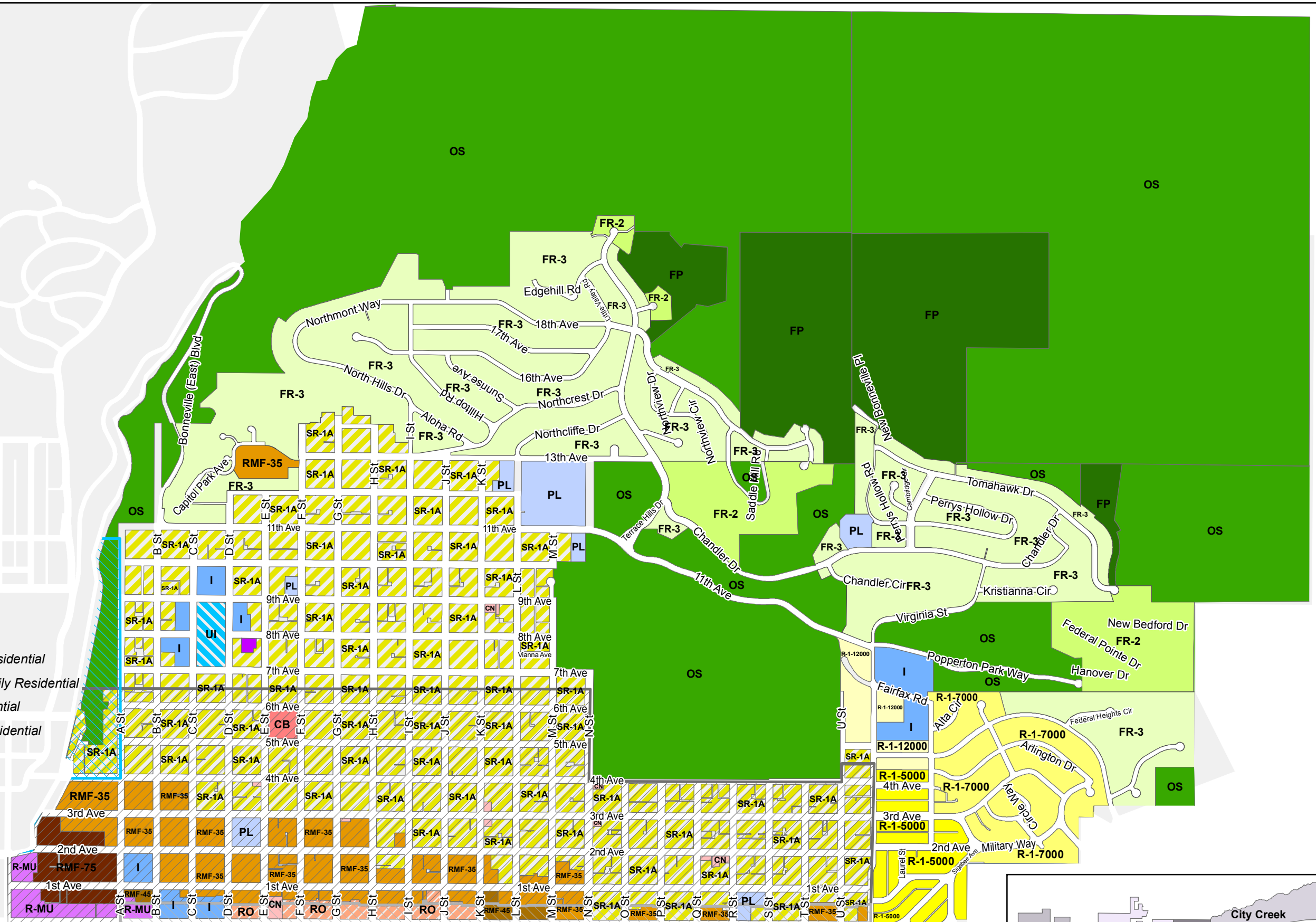
 RO *Residential/Office*

 RMF-35 *Moderate Density Multi-Family Residential*

 RMF-45 *Moderate/High Density Multi-Family Residential*

 RMF-75 *High Density Multi-Family Residential*

 SR-1A *Special Development Pattern Residential*



Salt Lake City Planning Division

Updated March, 2014

